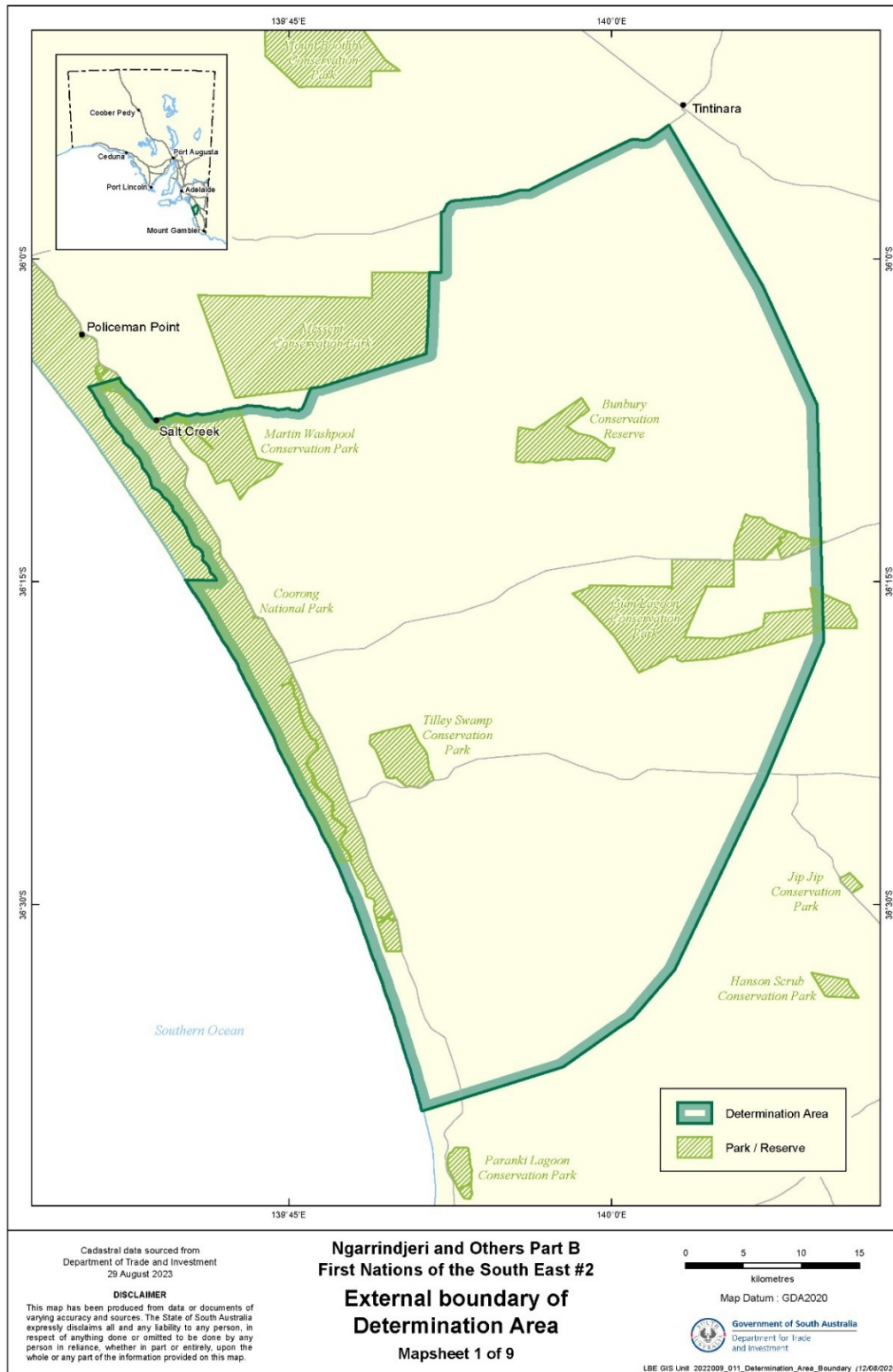
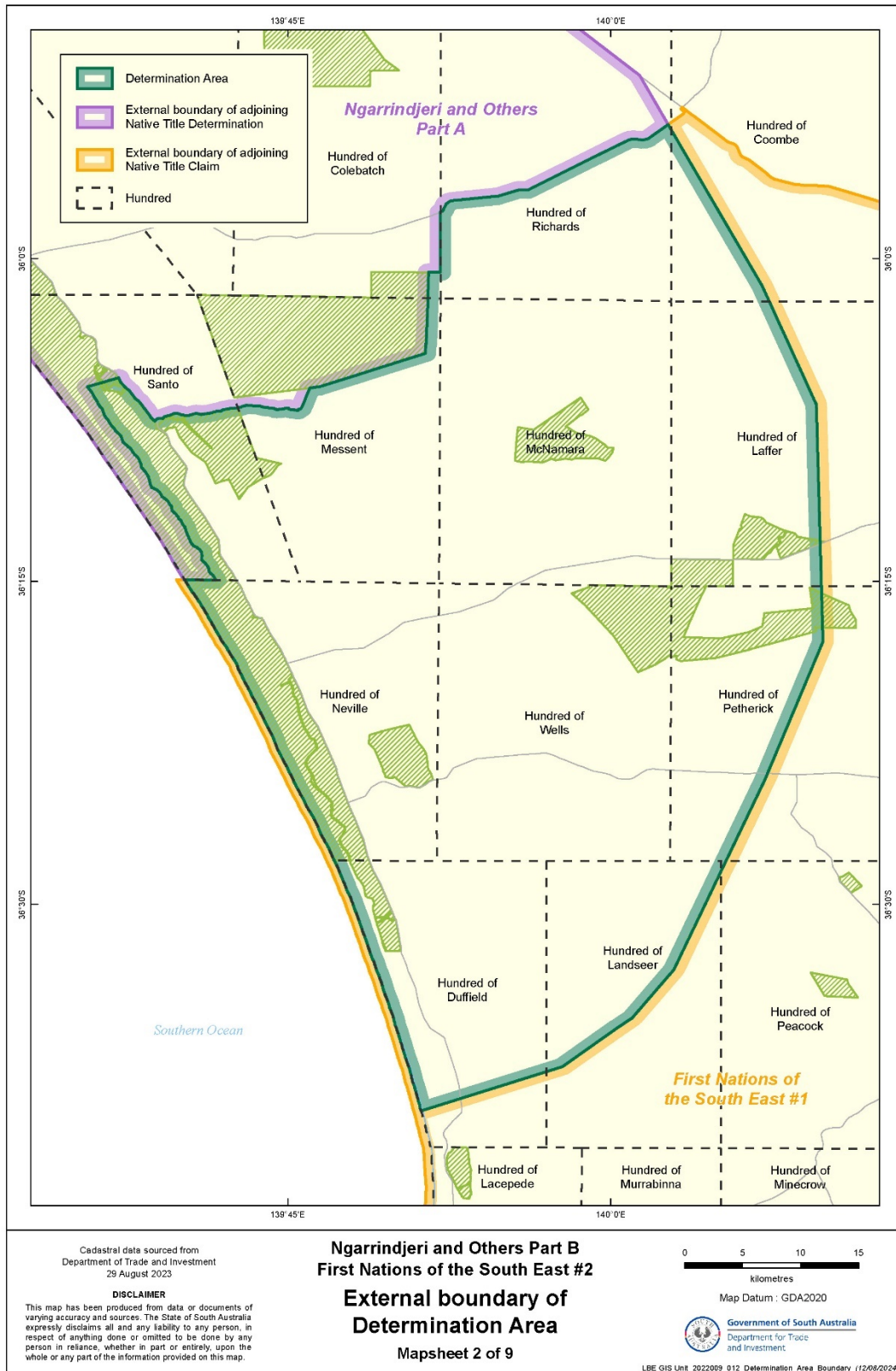


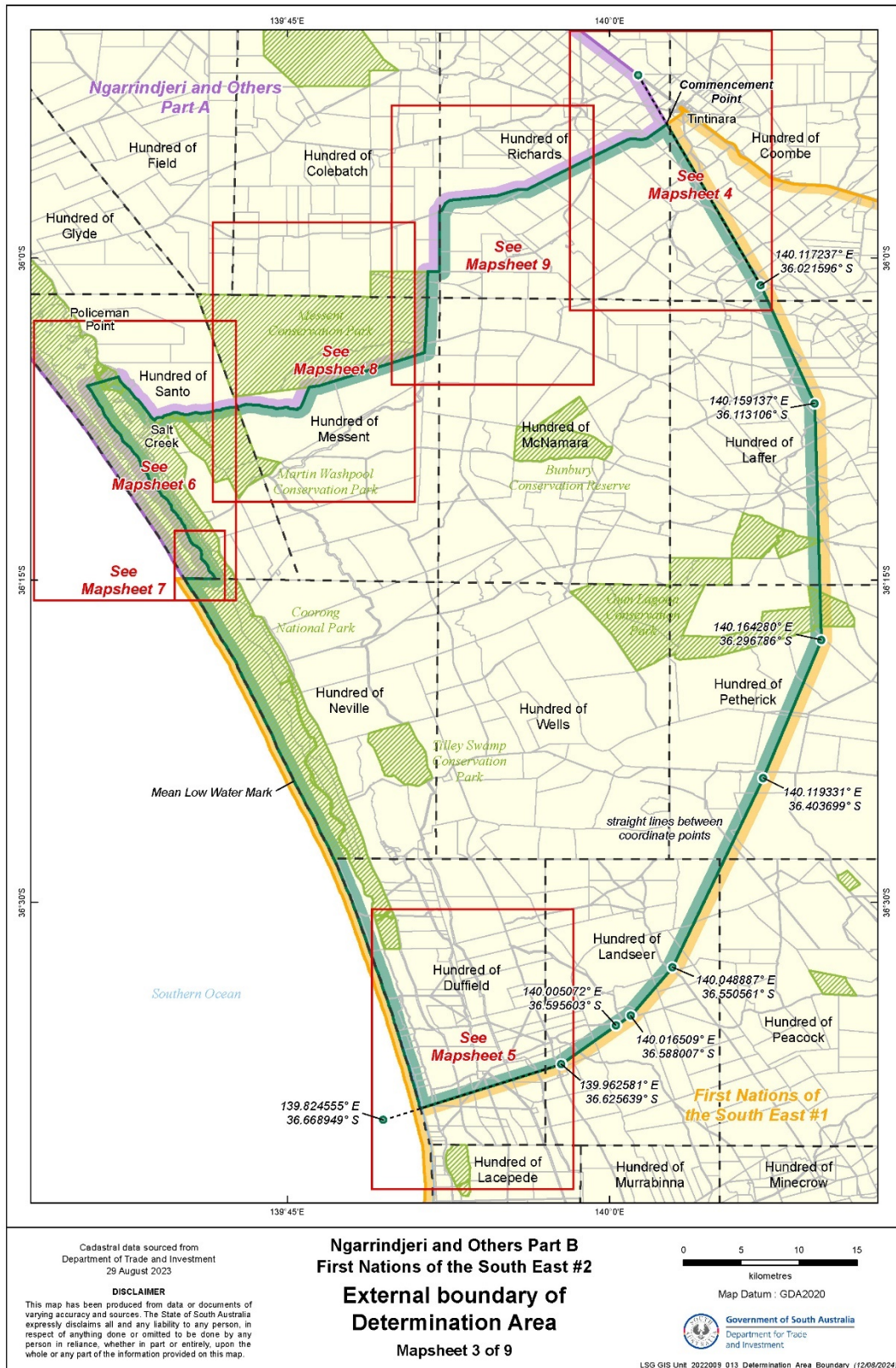


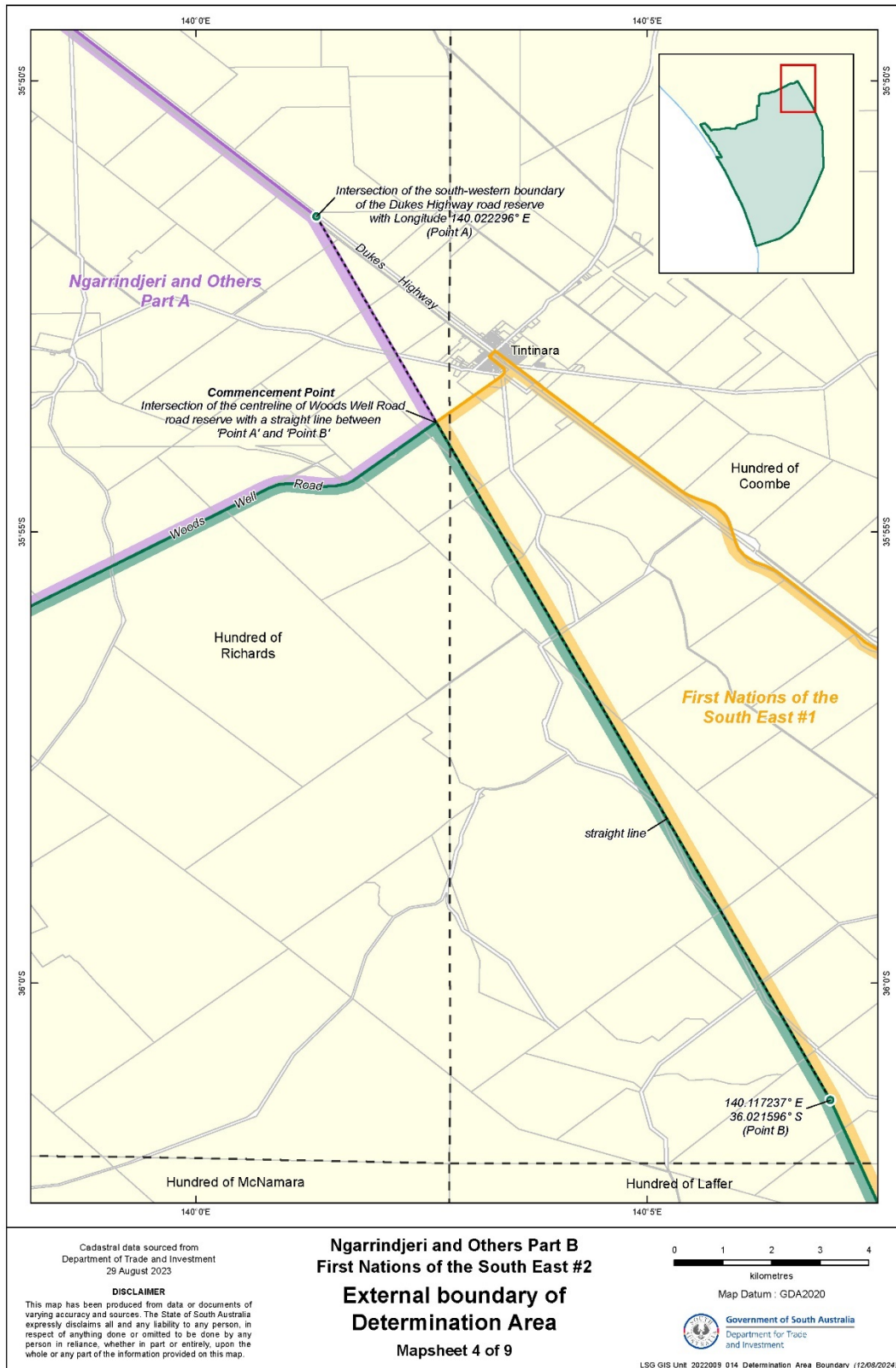
SCHEDULE 2 – MAPS OF THE DETERMINATION AREA

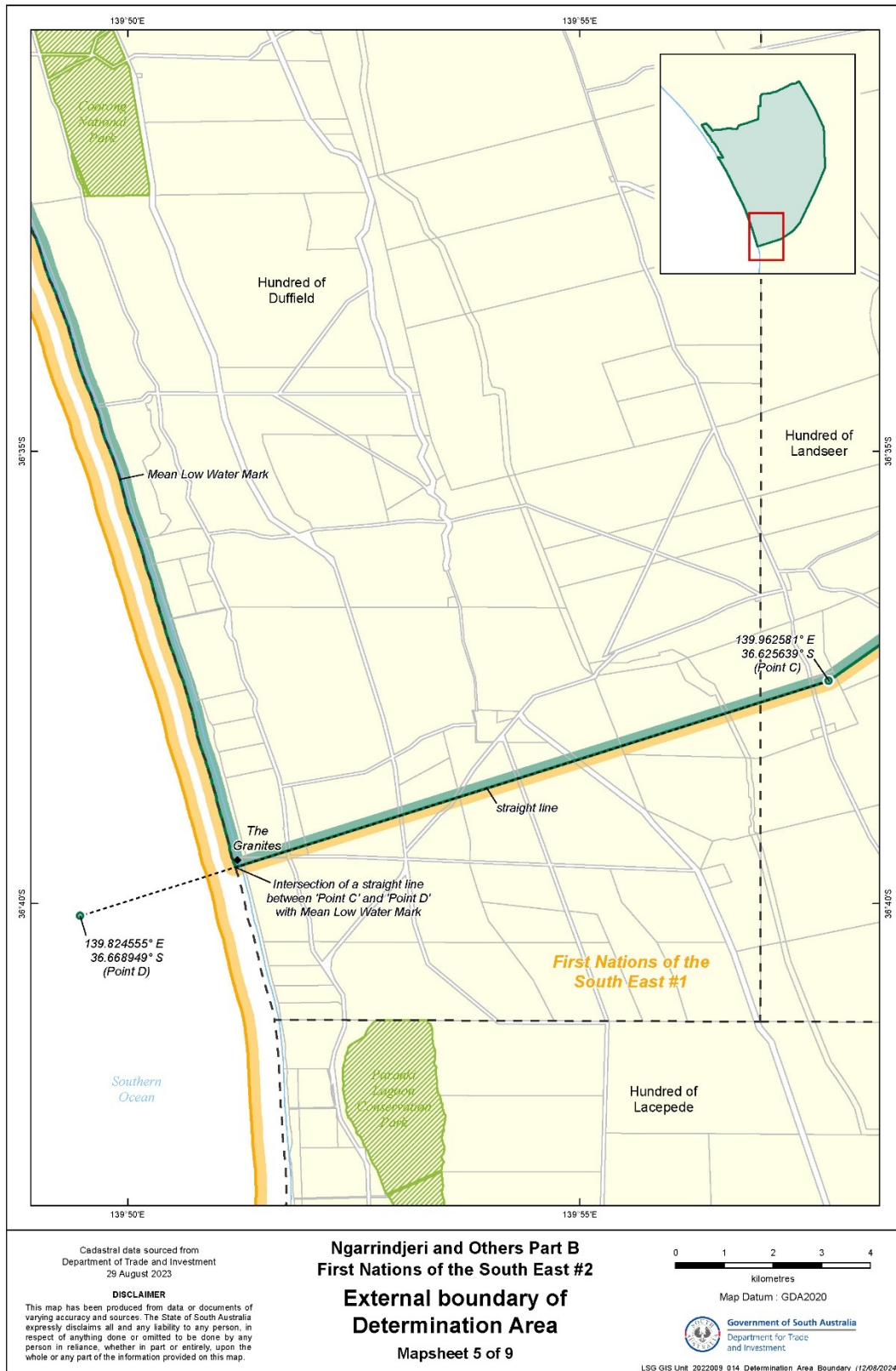
Part A: Map of the External Boundaries of the Determination Area

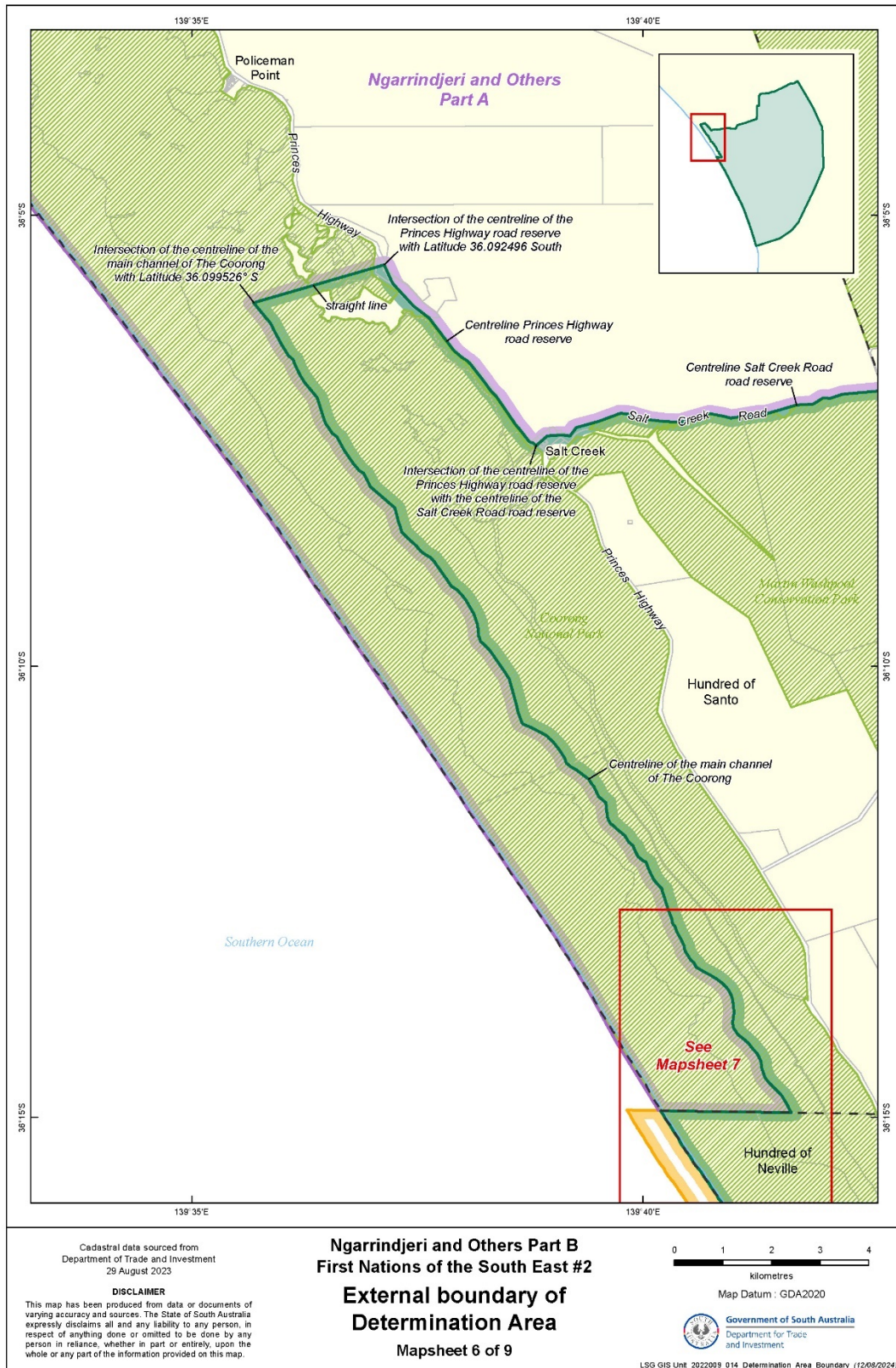


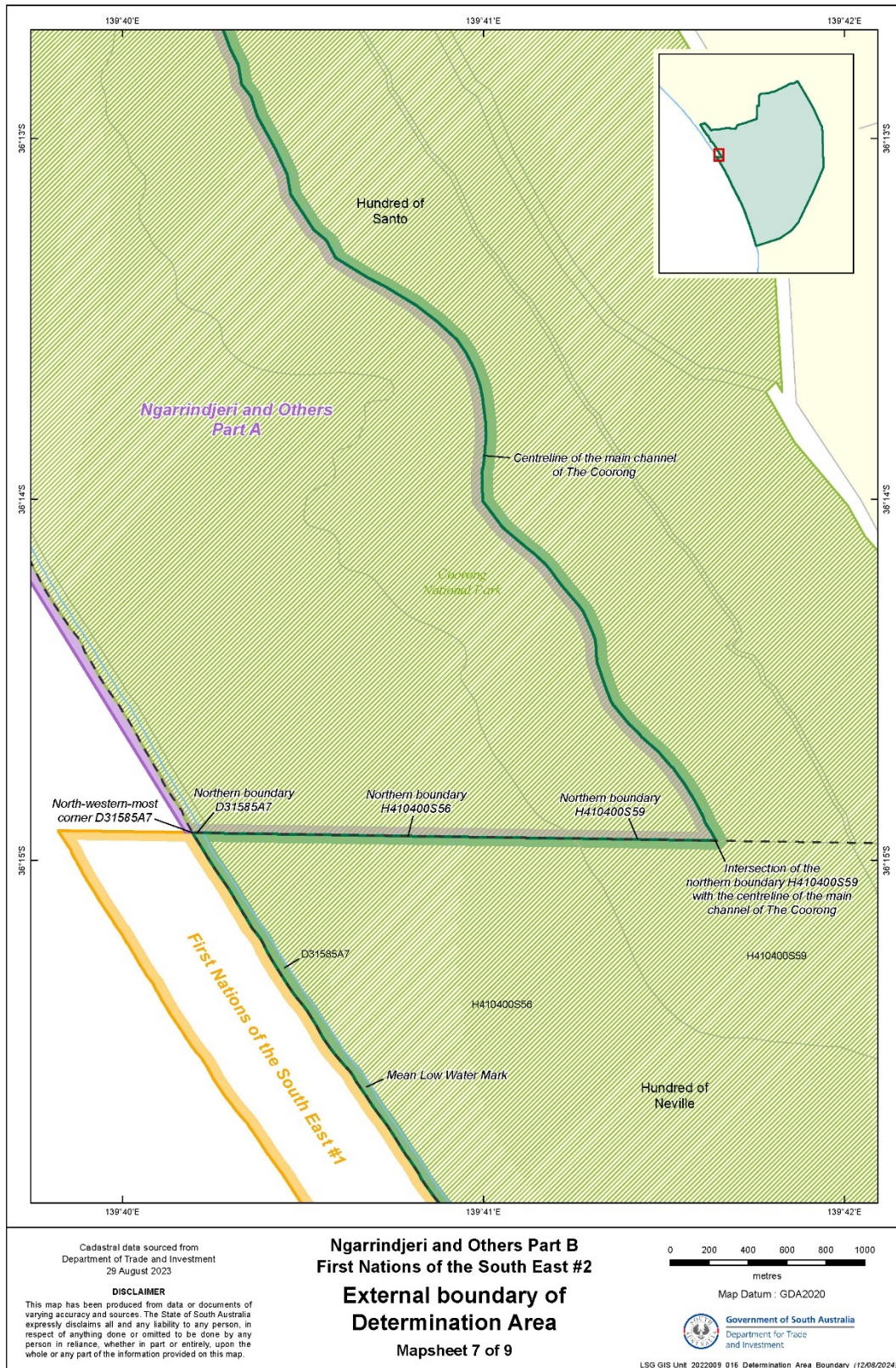


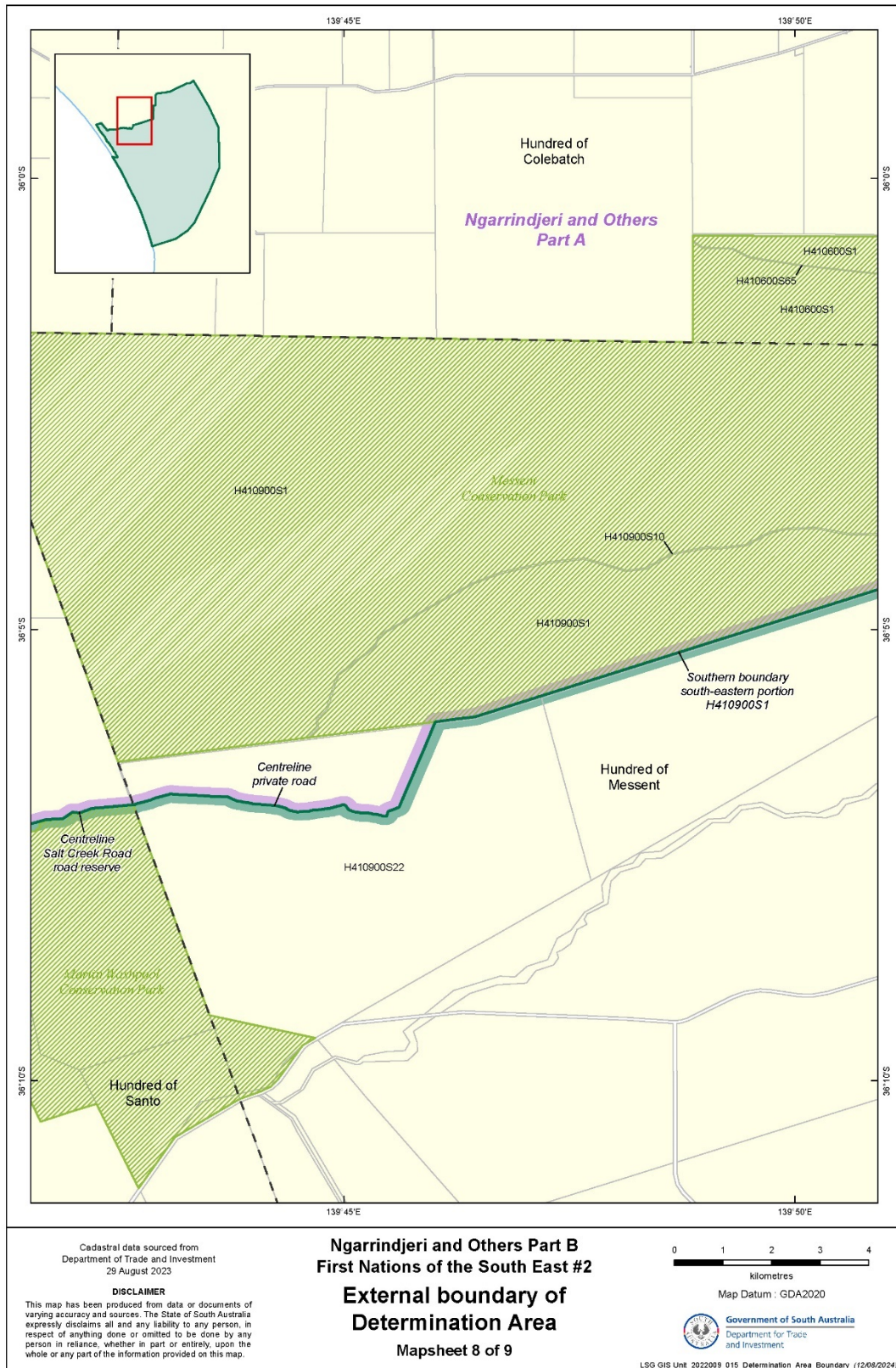


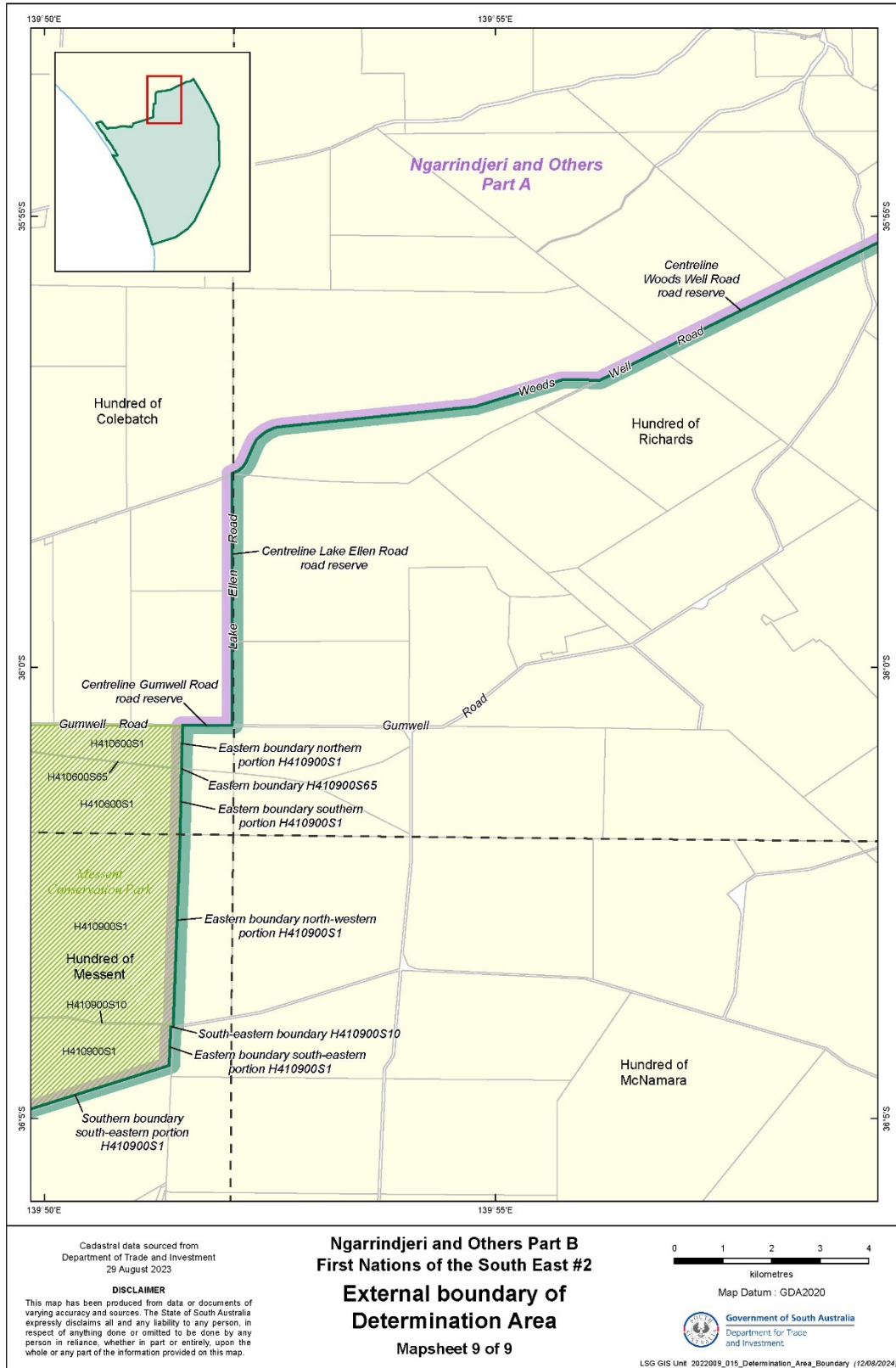














SCHEDULE 2 – MAPS OF THE DETERMINATION AREA

Part B: Maps depicting Native Title Land

